










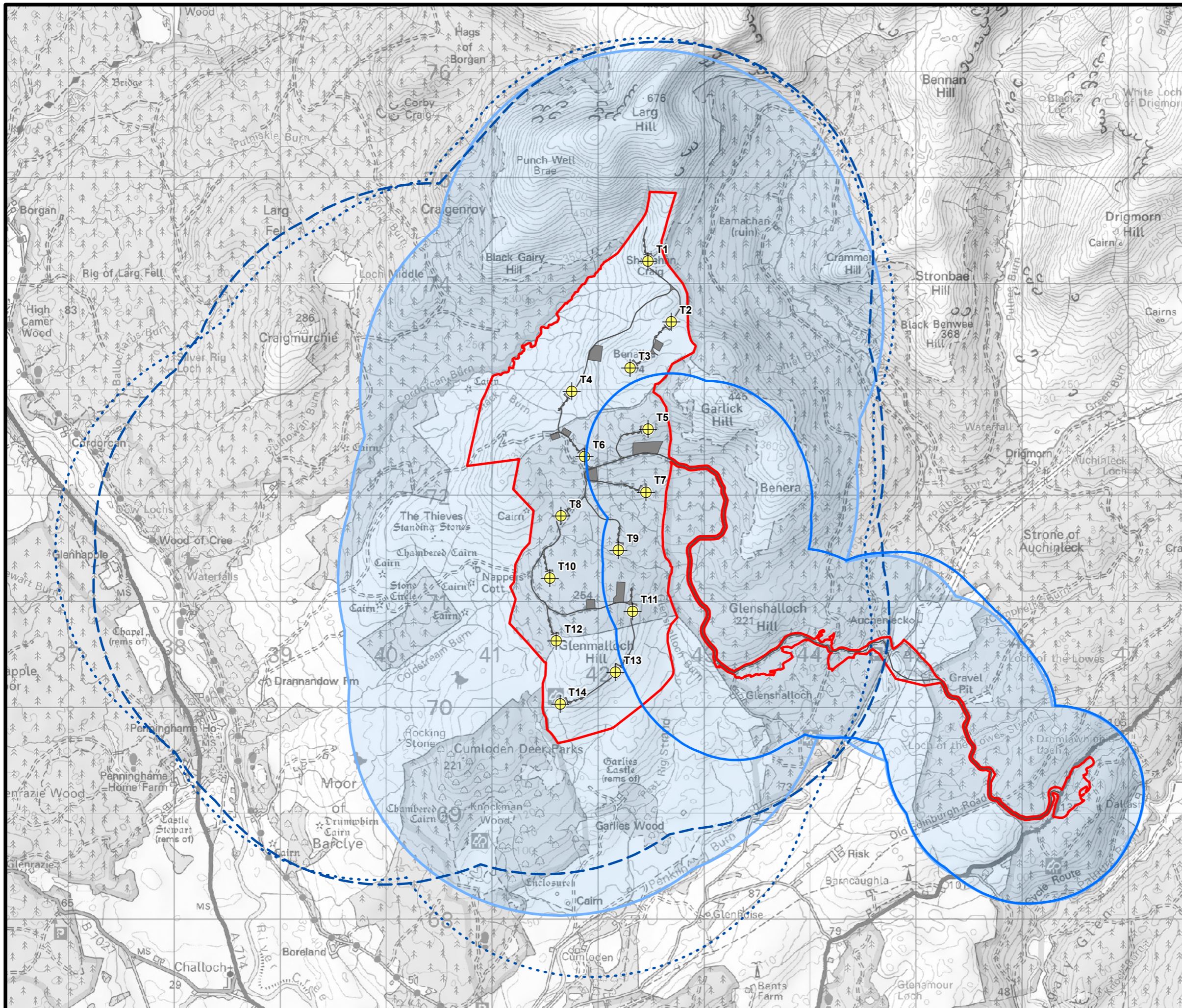
# BLAIR HILL WIND FARM

## FIGURE 9.5

### SCARCE BREEDING BIRD STUDY AREA AND SURVEY AREAS

Reproduced from Ordnance Survey digital data © Crown copyright and database rights 2025. All rights reserved. License number 0100031673.

-  SITE BOUNDARY
  -  TURBINE
  -  INFRASTRUCTURE
  -  SCARCE BREEDING BIRD STUDY AREA
- SCARCE BREEDING BIRD SURVEY AREAS**
-  2022 BREEDING SEASON
  -  2023 BREEDING SEASON
  -  2024 BREEDING SEASON



SCALE - 1:35,000 @ A3

### ENVIRONMENTAL IMPACT ASSESSMENT REPORT 2025

THIS DRAWING IS THE PROPERTY OF RENEWABLE ENERGY SYSTEMS LTD. AND NO REPRODUCTION MAY BE MADE IN WHOLE OR IN PART WITHOUT PERMISSION