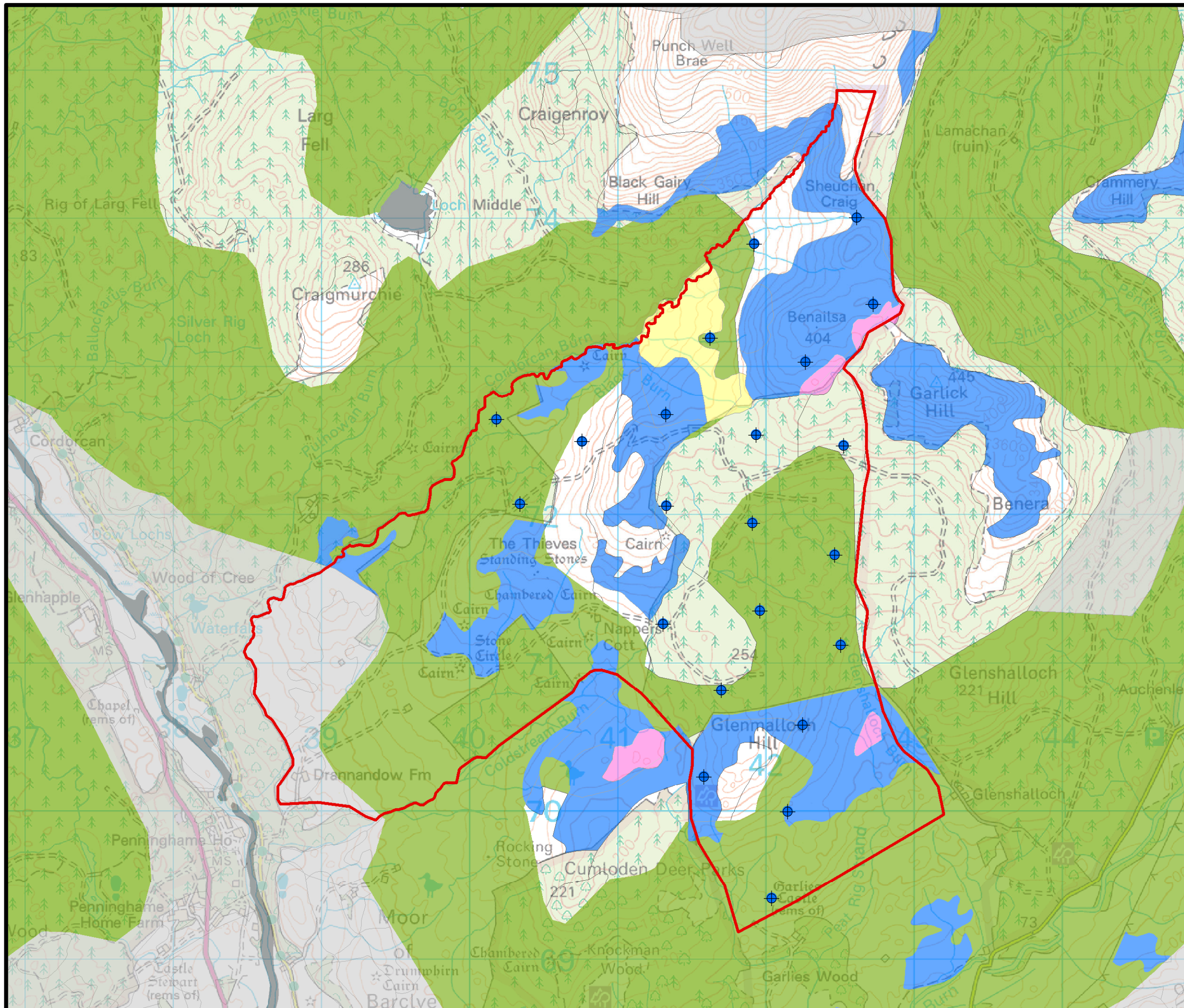


**BLAIR HILL WIND FARM  
EIA SCOPING REPORT**










**FIGURE 9.4**

**PEAT CLASSIFICATIONS**

© CROWN COPYRIGHT, ALL RIGHTS RESERVED.  
2023 LICENCE NUMBER 0100031673.



**KEY**

-  Site Boundary
-  Indicative turbine layout
-  Non-Soil
-  Mineral Soil
-  Class 1
-  Class 2
-  Class 3
-  Class 4
-  Class 5



SCALE - 1:25,000 @ A3

**ENVIRONMENTAL IMPACT ASSESSMENT  
SCOPING REPORT 2023**

THIS DRAWING IS THE PROPERTY OF RENEWABLE ENERGY SYSTEMS LTD. AND NO REPRODUCTION MAY BE MADE IN WHOLE OR IN PART WITHOUT PERMISSION