
















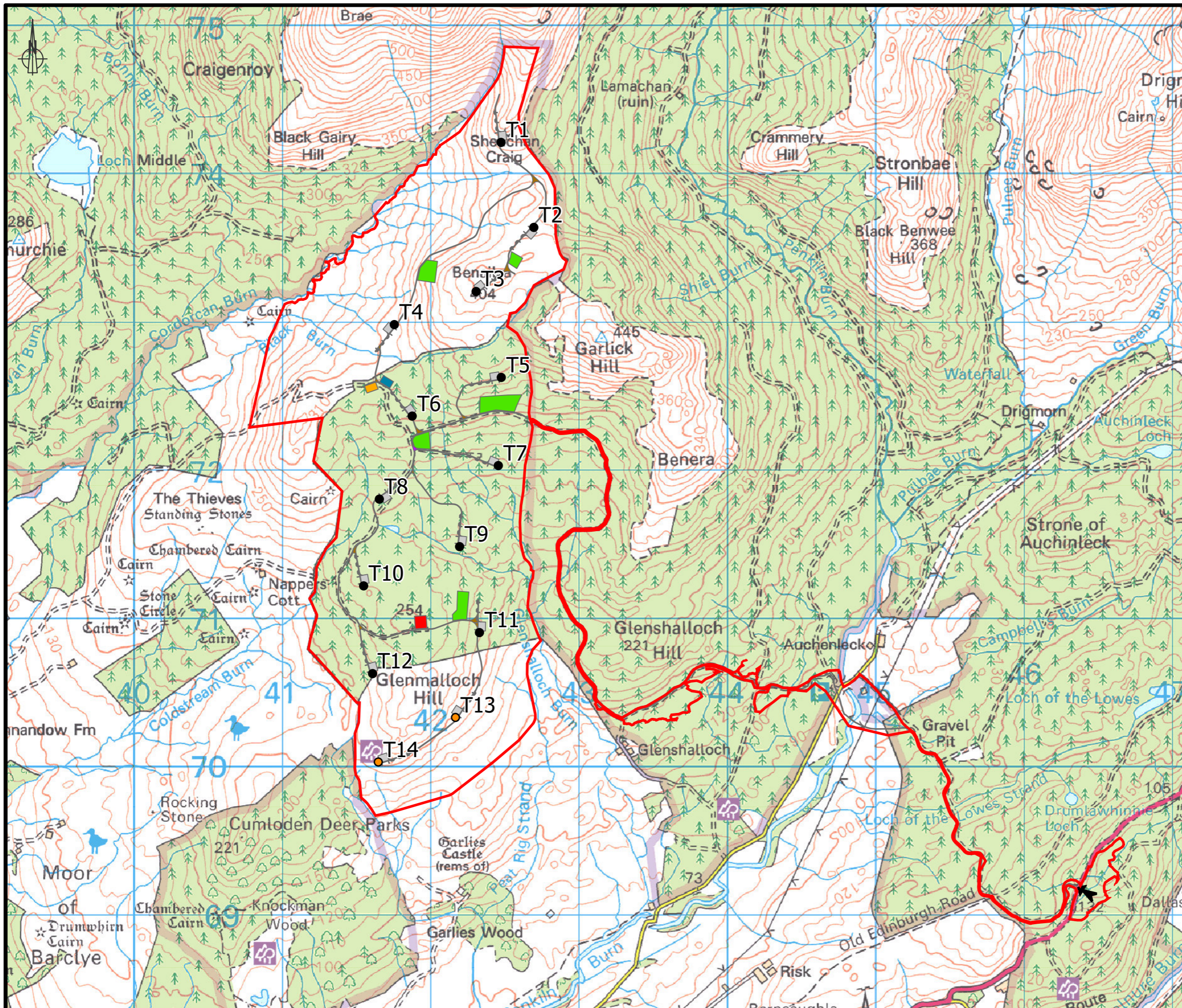
# BLAIR HILL WIND FARM PEAT MANAGEMENT PLAN

Drawing 2

## PROPOSED INFRASTRUCTURE

Reproduced from Ordnance Survey digital data © Crown copyright and database rights 2024. All rights reserved. License number 010031673.

-  Site Boundary
-  Site Entrance
- Indicative Turbine Locations**
  -  210 m Tip Height
  -  250 m Tip Height
-  Temporary Hardstandings
-  Permanent Hardstandings
-  Watercourse Crossing
-  New Site Tracks
-  Upgraded Tracks
-  Control Building and Substation
-  Borrow Pit Search Areas
-  Temp Construction Compound
-  Temp Batching Plant



SCALE - 1:25,000 @ A3

### ENVIRONMENTAL IMPACT ASSESSMENT REPORT 2024

THIS DRAWING IS THE PROPERTY OF RENEWABLE ENERGY SYSTEMS LTD. AND NO REPRODUCTION MAY BE MADE IN WHOLE OR IN PART WITHOUT PERMISSION