







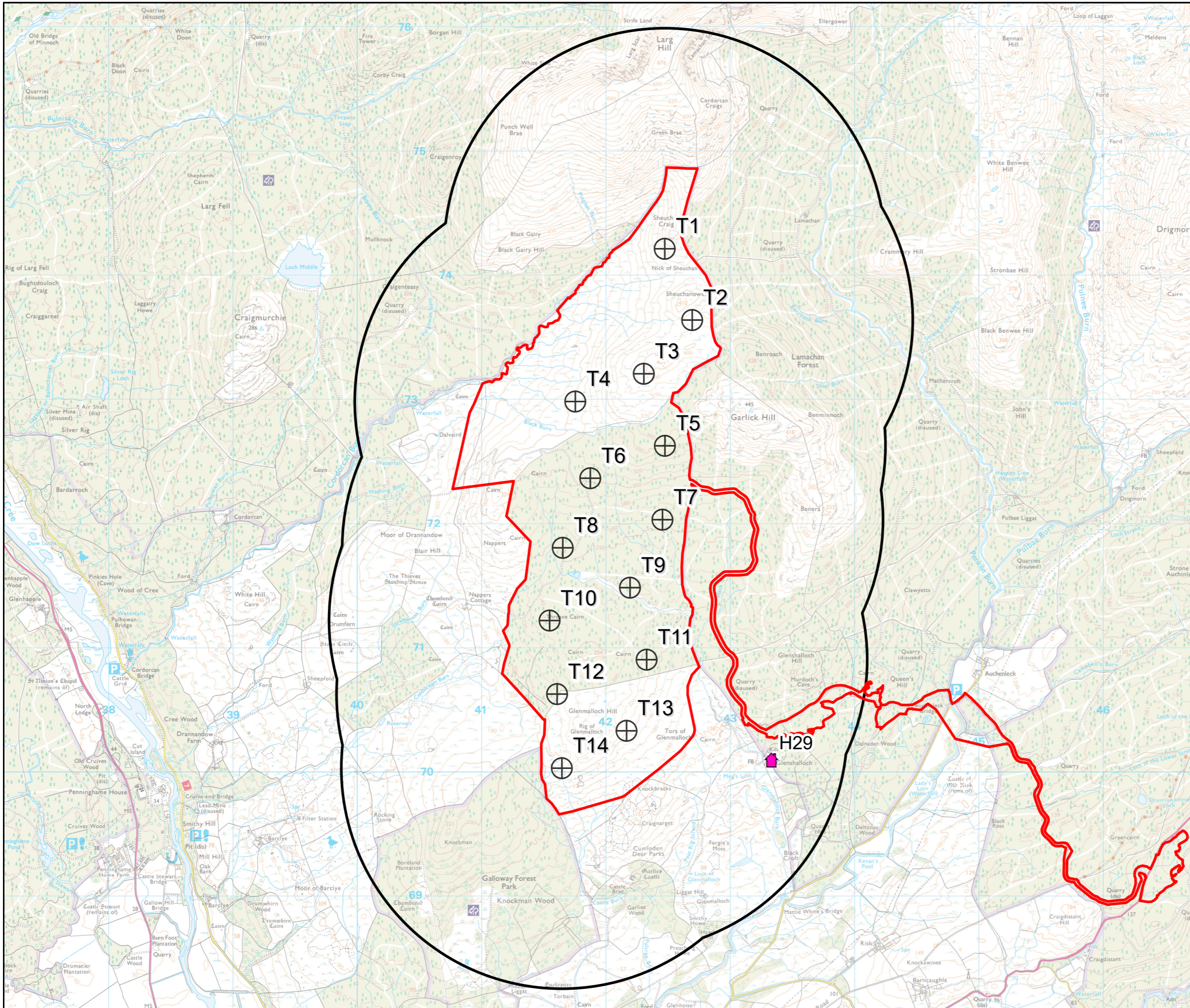
# BLAIR HILL WIND FARM

## FIGURE 16.1

### SHADOW FLICKER ASSESSMENT

Reproduced from Ordnance Survey digital data © Crown copyright and database rights 2024. All rights reserved. License number 0100031673.

-  TURBINE LOCATIONS
-  SITE BOUNDARY
-  10RD + 75M MICROSITING
-  HOUSE



LAYOUT	N/A	T-LAYOUT NO.	PSCOrzo034
DRAWING NUMBER	04991-RES-IMP-DR-TE-001		
SCALE	1:30,000 @A3		
ENVIRONMENTAL STATEMENT & PLANNING APPLICATION 2024			
THIS DRAWING IS THE PROPERTY OF RENEWABLE ENERGY SYSTEMS LTD. AND NO REPRODUCTION MAY BE MADE IN WHOLE OR IN PART WITHOUT PERMISSION			