









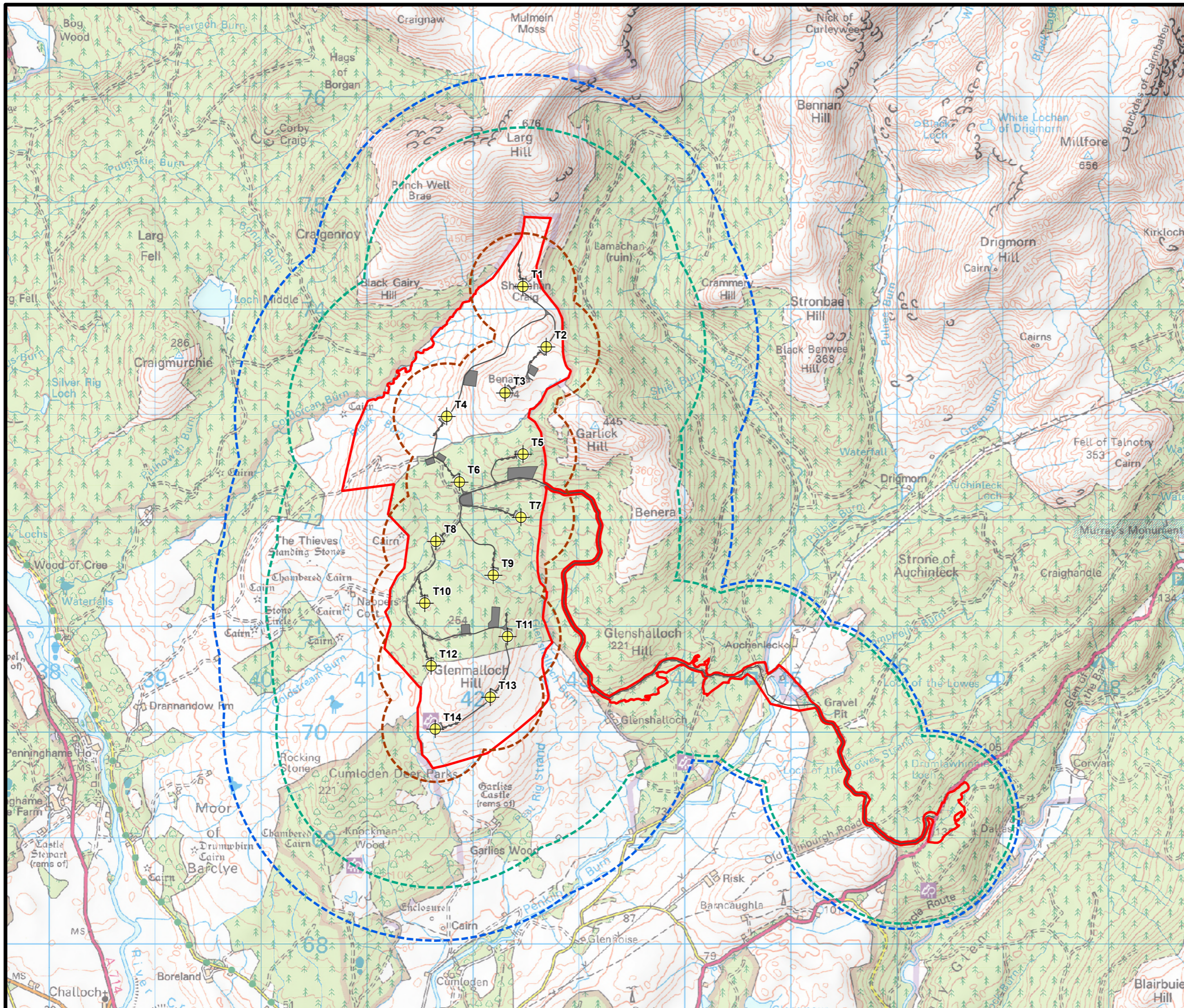
BLAIR HILL WIND FARM

FIGURE 9.1

SITE AND STUDY AREAS

Reproduced from Ordnance Survey digital data © Crown copyright and database rights 2025. All rights reserved. License number 0100031673.

-  SITE BOUNDARY
-  TURBINE
-  INFRASTRUCTURE
- STUDY AREAS**
-  BREEDING WADERS AND WINTERING BIRDS
-  BLACK GROUSE
-  SCARCE BREEDING BIRDS



SCALE - 1:35,000 @ A3

ENVIRONMENTAL IMPACT ASSESSMENT REPORT 2025

THIS DRAWING IS THE PROPERTY OF RENEWABLE ENERGY SYSTEMS LTD. AND NO REPRODUCTION MAY BE MADE IN WHOLE OR IN PART WITHOUT PERMISSION