






Baseline photograph

This image provides landscape and visual context only



Wireline drawing - left to right: Knockcronal (58.4km), Blair Hill (29.1km), Lorg Revision (62.6km), Sanquhar II (65.4km)

	Camera Location (OS Grid Reference): 244454 E 541028 N Ground Level (mAOD): 60m Direction of View: bearing from North (0°): 356° Nearest Turbine: 29.1km, T14	Horizontal Field of View: 90° (Cylindrical projection) Paper Size: 841mm x 297mm (Half A1) Enlargement Factor: 96% Visualisation Type: Type 2	Photo Date / Time: 23/04/2024 14:12 Camera Model and Sensor Format: Canon EOS 6D, FFS Lens Make, Model and Focal Length: Canon EF50mm f/1.8 STM Height of Camera Lens above Ground (mAOD): 1.5m	This wireframe is based upon Nextmap25 data with spot heights at 25m intervals and does not precisely model small scale changes in landform or sharp breaks in slope. The wireframe model does not allow for the screening effects of vegetation or buildings. The model of turbine shown is similar to that proposed for the development.		COPYRIGHT Ordnance Survey material by permission of Ordnance Survey on behalf of the Controller of Her Majesty's Stationary Office © Crown Copyright. All rights reserved. 2024 Reference number 0100031673.		PROJECT TITLE BLAIR HILL WIND FARM	DRAWING TITLE Viewpoint 15 - A746 North of Whithorn
	FIGURE 6.29_VP15_BP		DATE 16/12/2024	Sheet 1 of 1					



Wireline drawing - left to right: Blair Hill (29.1km)

To be viewed at comfortable arm's length

	Camera Location (OS Grid Reference): 244454 E 541028 N Ground Level (mAOD): 60m Direction of View: bearing from North (0°): 356° Nearest Turbine: 29.1km, T14	Horizontal Field of View: 53.5° (Planar projection) Paper Size: 841mm x 297mm (Half A1) Enlargement Factor: 150% Visualisation Type: Type 2	Photo Date / Time: N/A Camera Model and Sensor Format: N/A Lens Make, Model and Focal Length: N/A Height of Camera Lens above Ground (mAOD): 1.5m	Hub / Blade tip height: 165/250m and 125/210m Turbines (Left-Right): 14,10,12,8,4,6,13,9,11,3,7,5,1,2 Lit turbines (Left-Right): 14,10,4,11,5,1	This wireframe is based upon Nextmap25 data with spot heights at 25m intervals and does not precisely model small scale changes in landform or sharp breaks in slope. The wireframe model does not allow for the screening effects of vegetation or buildings. The model of turbine shown is similar to that proposed for the development.		COPYRIGHT Ordnance Survey material by permission of Ordnance Survey on behalf of the Controller of Her Majesty's Stationary Office © Crown Copyright. All rights reserved. 2024 Reference number 0100031673.		PROJECT TITLE BLAIR HILL WIND FARM	DRAWING TITLE Viewpoint 15 - A746 North of Whithorn	FIGURE 6.29_VP15_WL DATE 16/12/2024 Sheet 1 of 1
--	--	--	--	---	--	--	---	--	---------------------------------------	--	--