










BLAIR HILL WIND FARM

FIGURE 2.5

INDICATIVE SITE ENTRANCE LAYOUT SHEET 1 OF 2

© CROWN COPYRIGHT, ALL RIGHTS RESERVED. 2024 LICENCE NUMBER 0100031673.

KEY

-  EXISTING ROAD/TRACK SURFACE
-  PROPOSED SITE ACCESS TRACK
-  PROPOSED ABNORMAL LOADS: AREA WILL BE REINSTATED ON COMPLETION OF WIND FARM CONSTRUCTION
- 
 - 60mm SURFACE COURSE, 75mm BINDER COURSE
 - MINIMUM 150mm TYPE 1 SUB-BASE SOFT AREAS AND UNSUITABLE MATERIAL (PEAT, TOPSOIL, SILT) TO BE REMOVED.
 - MINIMUM FALL FROM ENTRANCE GATE TO PUBLIC ROAD 1:100.
 - EXISTENCE OF SERVICES TO BE CHECKED WITH RELEVANT AUTHORITIES.
- 
 - MINIMUM REQUIREMENTS FOR VISIBILITY IN ACCORDANCE WITH THE DESIGN MANUAL FOR ROADS AND BRIDGES.
 - VEGETATION TO BE TRIMMED OR REMOVED
-  PROPOSED TEMPORARY STOCK PROOF FENCE WITH HEDGING & PLANTING INSIDE BOUNDARY
-  PROPOSED GATE

NOTES:

1. DO NOT SCALE FROM DRAWING.
2. DETAILS AND DIMENSIONS ARE INDICATIVE ONLY AND SUBJECT TO CHANGES AT DETAILED DESIGN STAGE.
3. APPROPRIATE SUDS DESIGN MEASURES WILL BE EMPLOYED AT DETAIL DESIGN STAGE.

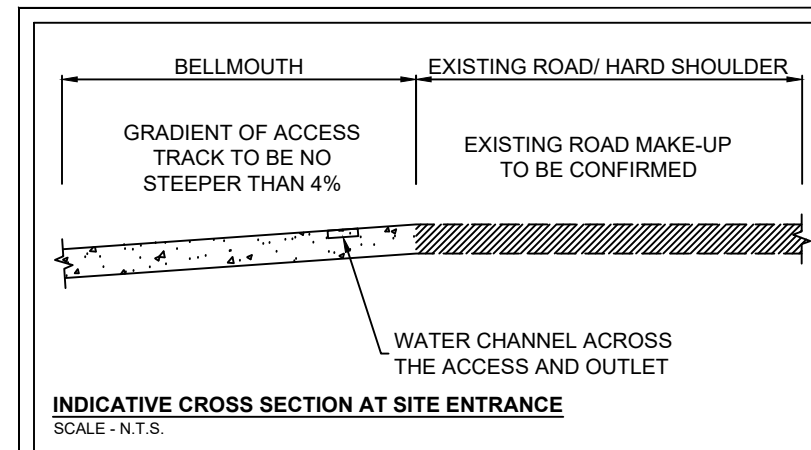
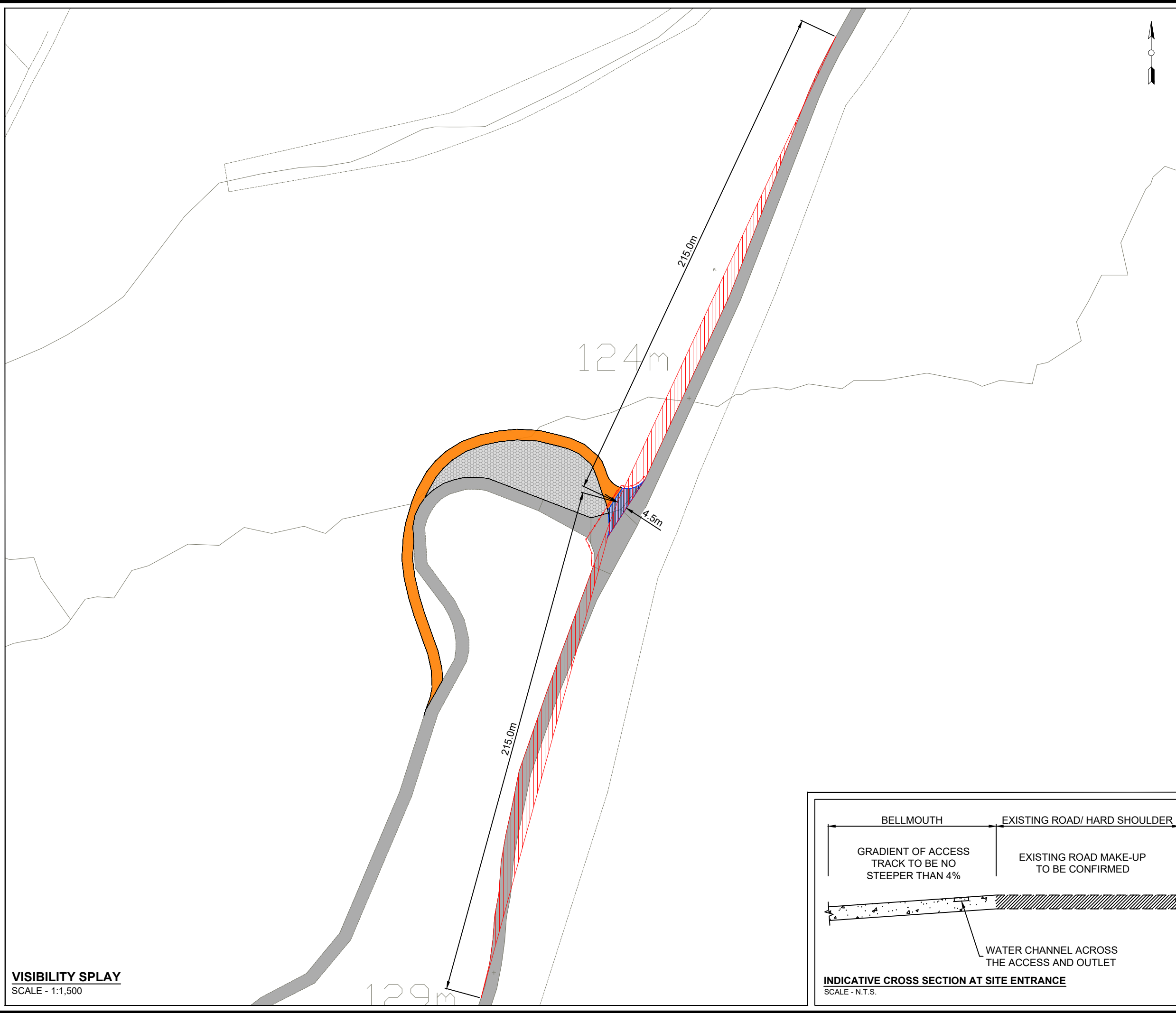
LAYOUT DWG N/A T-LAYOUT NO. N/A

DRAWING NUMBER **04991-RES-ACC-DR-PT-002** REV **1**

SCALE - AS SHOWN @ A3

ENVIRONMENTAL IMPACT ASSESSMENT REPORT 2024

THIS DRAWING IS THE PROPERTY OF RENEWABLE ENERGY SYSTEMS LTD. AND NO REPRODUCTION MAY BE MADE IN WHOLE OR IN PART WITHOUT PERMISSION

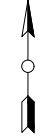


VISIBILITY SPLAY
SCALE - 1:1,500

129m

VISIBILITY SPLAY OMITTED FOR CLARITY

124M









BLAIR HILL WIND FARM

FIGURE 2.5

INDICATIVE SITE ENTRANCE LAYOUT SHEET 2 OF 2

© CROWN COPYRIGHT, ALL RIGHTS RESERVED.
2024 LICENCE NUMBER 0100031673.

KEY

-  EXISTING ROAD/TRACK SURFACE
-  PROPOSED SITE ACCESS TRACK
-  PROPOSED ABNORMAL LOADS: AREA WILL BE REINSTATED ON COMPLETION OF WIND FARM CONSTRUCTION
- 
 - 60mm SURFACE COURSE, 75mm BINDER COURSE
 - MINIMUM 150mm TYPE 1 SUB-BASE SOFT AREAS AND UNSUITABLE MATERIAL (PEAT, TOPSOIL, SILT) TO BE REMOVED.
 - MINIMUM FALL FROM ENTRANCE GATE TO PUBLIC ROAD 1:100.
 - EXISTENCE OF SERVICES TO BE CHECKED WITH RELEVANT AUTHORITIES.
-  PROPOSED TEMPORARY STOCK PROOF FENCE WITH HEDGING & PLANTING INSIDE BOUNDARY
-  PROPOSED GATE

NOTES:

1. DO NOT SCALE FROM DRAWING.
2. DETAILS AND DIMENSIONS ARE INDICATIVE ONLY AND SUBJECT TO CHANGES AT DETAILED DESIGN STAGE.
3. APPROPRIATE SUDS DESIGN MEASURES WILL BE EMPLOYED AT DETAIL DESIGN STAGE.

LAYOUT DWG N/A T-LAYOUT NO. N/A

DRAWING NUMBER **04991-RES-ACC-DR-PT-002** REV **1**

SCALE - AS SHOWN @ A3

ENVIRONMENTAL IMPACT ASSESSMENT REPORT 2024

THIS DRAWING IS THE PROPERTY OF RENEWABLE ENERGY SYSTEMS LTD. AND NO REPRODUCTION MAY BE MADE IN WHOLE OR IN PART WITHOUT PERMISSION

DETAIL AREA
SCALE - 1:500

