











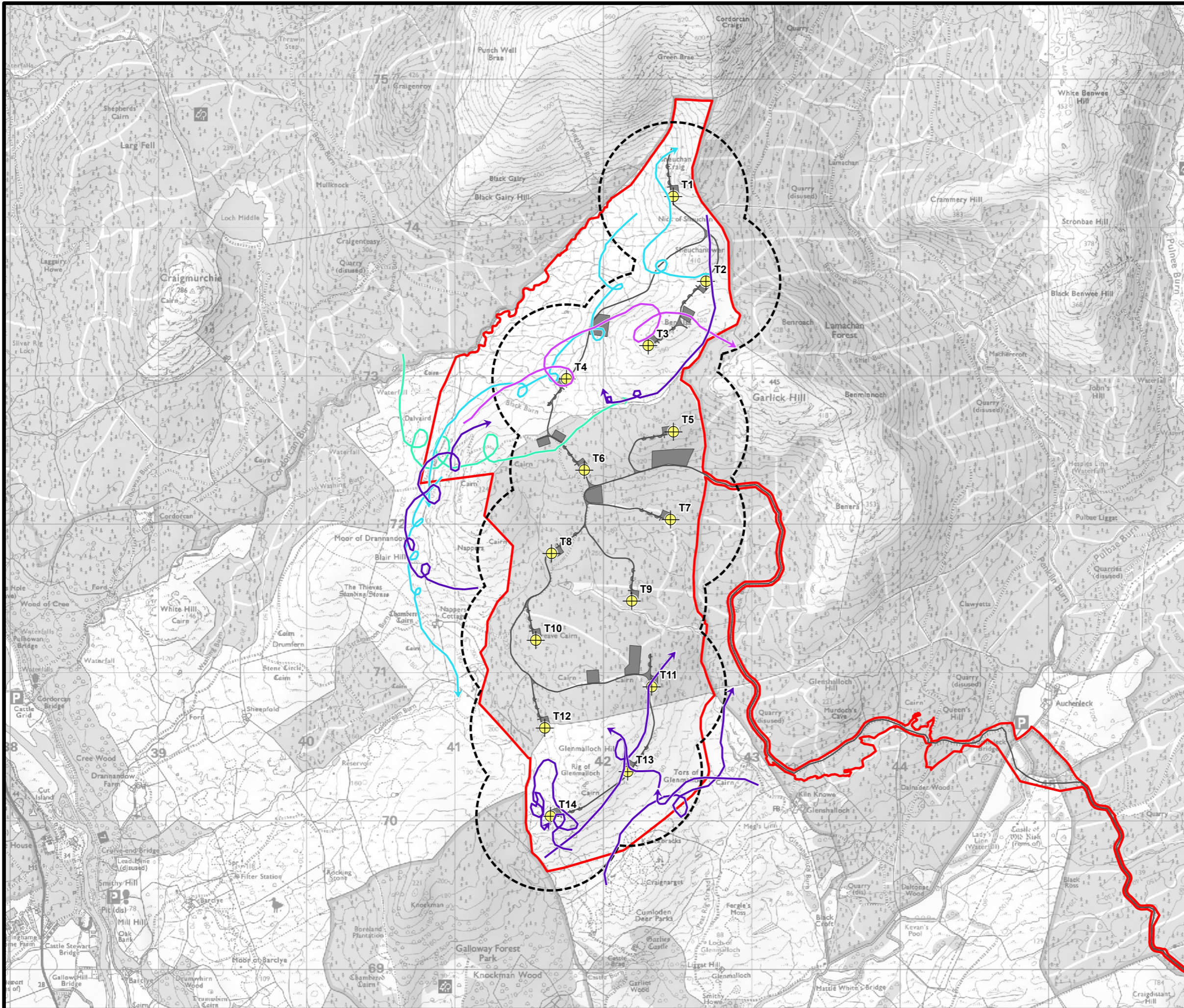
# BLAIR HILL WIND FARM

## FIGURE 9.12

### FLIGHT ACTIVITY: HEN HARRIER

Reproduced from Ordnance Survey digital data © Crown copyright and database rights 2025. All rights reserved. License number 0100031673.

-  SITE BOUNDARY
-  TURBINE
-  INFRASTRUCTURE
-  COLLISION RISK ANALYSIS AREA (CRAA)
- HEN HARRIER FLIGHT ACTIVITY**
  -  2022 BREEDING SEASON
  -  2022/2023 NON-BREEDING SEASON
  -  2023 BREEDING SEASON
  -  2023/2024 NON-BREEDING SEASON



SCALE - 1:25,000 @ A3

**ENVIRONMENTAL IMPACT  
ASSESSMENT REPORT 2025**

THIS DRAWING IS THE PROPERTY OF RENEWABLE ENERGY SYSTEMS LTD. AND NO REPRODUCTION MAY BE MADE IN WHOLE OR IN PART WITHOUT PERMISSION