












**BLAIR HILL WIND FARM
EIA SCOPING REPORT**

8.2

**ORNITHOLOGY SURVEY
AREAS - YEAR 2 (MARCH
2023 TO MARCH 2024)**

© CROWN COPYRIGHT. ALL RIGHTS RESERVED. 2023 LICENCE NUMBER 0100031673. CONTAINS OS DATA © CROWN COPYRIGHT AND DATABASE RIGHT 2019

KEY

-  TURBINE
-  SITE BOUNDARY
-  VIEWPOINT (VP)
- VIEWSHEDS**
-  VISIBLE AREA FROM VP5
-  VISIBLE AREA FROM VP6
-  VISIBLE AREA FROM VP7
-  VISIBLE AREA FROM VP8
-  VISIBLE AREA FROM VP9
- SURVEY AREA**
-  BREEDING WADER/WINTER WALKOVER (500 M)
-  BLACK GROUSE (1.5 KM)
-  SCARCE BREEDING BIRD (2 KM)



SCALE - 1:35,000 @ A3

**ENVIRONMENTAL IMPACT ASSESSMENT
SCOPING REPORT 2023**

THIS DRAWING IS THE PROPERTY OF RENEWABLE ENERGY SYSTEMS LTD. AND NO REPRODUCTION MAY BE MADE IN WHOLE OR IN PART WITHOUT PERMISSION

