









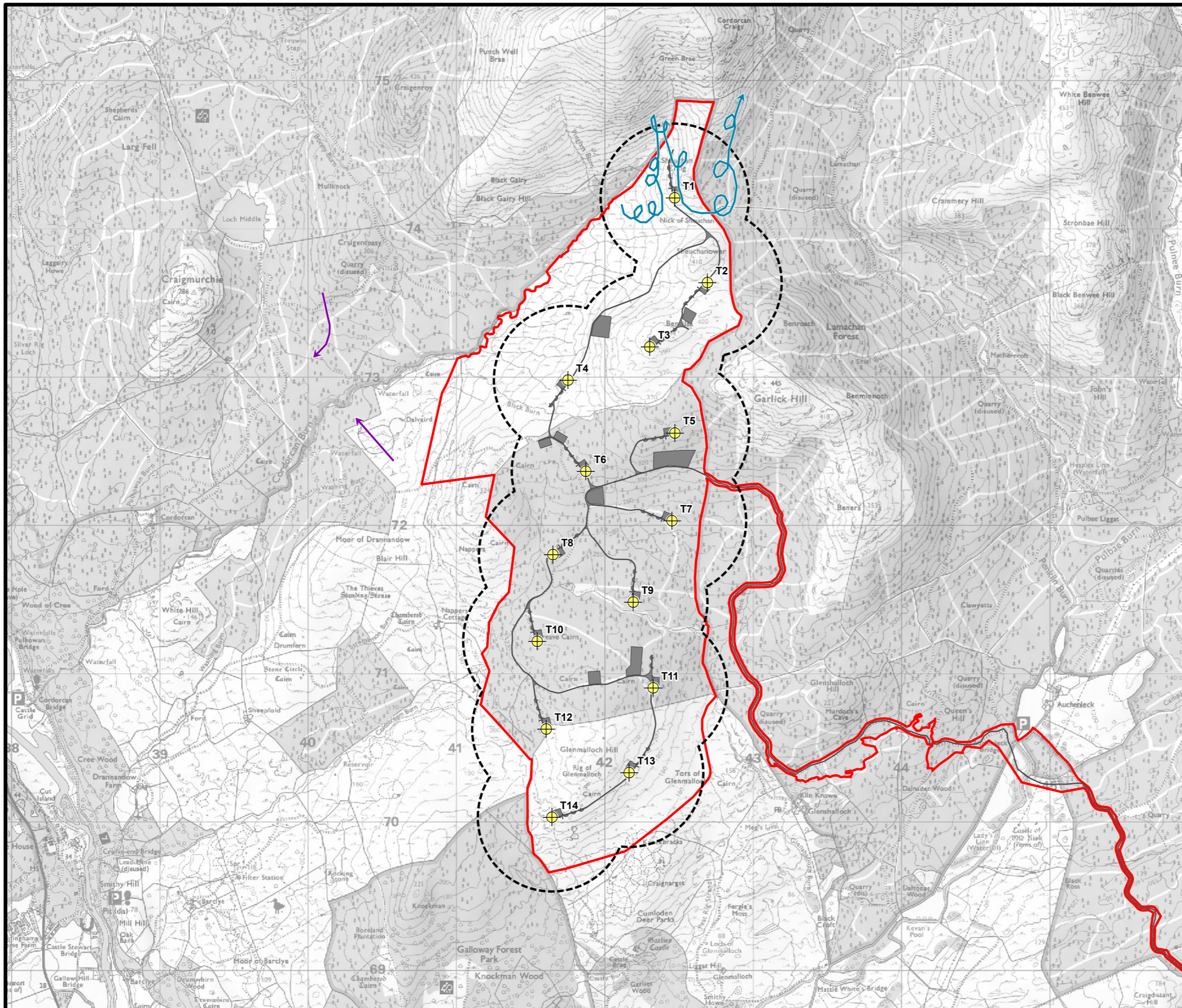
# BLAIR HILL WIND FARM

## FIGURE 9.11

### FLIGHT ACTIVITY: GOSHAWK AND PEREGRINE FALCON

Reproduced from Ordnance Survey digital data © Crown copyright and database rights 2025. All rights reserved. License number 0100031673.

-  SITE BOUNDARY
-  TURBINE
-  INFRASTRUCTURE
-  COLLISION RISK ANALYSIS AREA (CRAA)
- PEREGRINE FALCON FLIGHT ACTIVITY**
  -  2023/2024 NBR
- GOSHAWK FLIGHT ACTIVITY**
  -  2023/2024 NBR



SCALE - 1:25,000 @ A3

ENVIRONMENTAL IMPACT  
ASSESSMENT REPORT 2025

THIS DRAWING IS THE PROPERTY OF RENEWABLE ENERGY SYSTEMS LTD. AND NO REPRODUCTION MAY BE MADE IN WHOLE OR IN PART WITHOUT PERMISSION