











**BLAIR HILL WIND FARM
EIA SCOPING REPORT**

Figure 9.1

**HYDROLOGICAL
FEATURES**

© CROWN COPYRIGHT, ALL RIGHTS RESERVED.
2023 LICENCE NUMBER 0100031673.

KEY

-  Site Boundary
-  Indicative turbine layout
-  Private Water Supply (2 km)
-  Wider Study Area (5 km)
-  Watercourses
-  Waterbodies
-  Watercourse Buffer (50 m)
- Catchment**
-  Penkiln Burn @ confluence with River Cree
-  River Cree @ confluence with Penkiln Burn
-  River Cree @ mouth



SCALE - 1:60,000 @ A3

**ENVIRONMENTAL IMPACT ASSESSMENT
SCOPING REPORT 2023**

THIS DRAWING IS THE PROPERTY OF RENEWABLE ENERGY
SYSTEMS LTD. AND NO REPRODUCTION MAY BE MADE IN
WHOLE OR IN PART WITHOUT PERMISSION

