











**BLAIR HILL WIND FARM
EIA SCOPING REPORT**

8.1

**ORNITHOLOGY SURVEY
AREAS - YEAR 1 (APRIL
2022 TO MARCH 2023)**

© CROWN COPYRIGHT. ALL RIGHTS RESERVED. 2023 LICENCE
NUMBER 0100031673. CONTAINS OS DATA © CROWN
COPYRIGHT AND DATABASE RIGHT 2019

KEY

-  TURBINE
-  SITE BOUNDARY
-  VIEWPOINT (VP)
- VIEWSHEDS**
-  VISIBLE AREA FROM VP1
-  VISIBLE AREA FROM VP2
-  VISIBLE AREA FROM VP3
-  VISIBLE AREA FROM VP4
- SURVEY AREA**
-  BREEDING WADER/WINTER WALKOVER (500 M)
-  BLACK GROUSE (1.5 KM)
-  SCARCE BREEDING BIRD (2 KM)



SCALE - 1:35,000 @ A3

**ENVIRONMENTAL IMPACT ASSESSMENT
SCOPING REPORT 2023**

THIS DRAWING IS THE PROPERTY OF RENEWABLE ENERGY
SYSTEMS LTD. AND NO REPRODUCTION MAY BE MADE IN
WHOLE OR IN PART WITHOUT PERMISSION

